







Trimble Business Center Subscription Plans

for Civil Engineering and Construction

	Good	Better	Best			
						
	Site & Field	Construction	Enterprise	Survey & Mapping	Aerial Survey	Mobile Mapping
Alignment & Corridor Workflows	✓	✓	✓	✓	✓	✓
CAD, Cadastral & COGO Tools	✓	✓	✓	✓	✓	✓
Data Prep & Project Cleanup Workflows	✓	✓	✓	✓	✓	✓
Plan Set Creation Workflows	✓	✓	✓	✓	✓	✓
Station-based, Trimble VISION & Virtual DR Workflows	✓	✓	✓	✓	✓	✓
Surface & Cross-Section Workflows	✓		✓	✓	✓	✓
Survey Adjustment & Reduction Workflows	✓	✓	✓	✓	✓	✓
Trimble Clarity & SiteVision Connections	✓	✓	✓	✓	✓	✓
Feature Extraction from Point Clouds Workflows			✓	✓		✓
Georeference + Register Scan Tools			✓	✓		✓
Point Cloud Region Classification Tools			✓	✓		✓
Read, Write & Connect to/from GIS Databases			✓	✓		✓
Trimble TX6 & TX8, FARO FLS Support			✓	✓		✓
Trimble X7 & Trimble Perspective Support			✓	✓		✓
Advanced Parametric Corridor Design Tools		✓	✓			
Custom Takeoff Reports		✓	✓			
Digitize & Extract Cross-sections		✓	✓			
Site & Corridor Mass Haul Creation + Analysis		✓	✓			
Utility Network & Trench Modeling Workflows		✓	✓			
Drill, Pile, Compaction Plan & Report Workflows			✓			
Tunnel As-Built Reporting Workflows			✓			
Tunnel Design Workflows			✓			
Aerial Photogrammetry Workflows			✓		✓	
UASMaster License			✓		✓	
Adjust MTA for Trimble MX9 Laser						✓
Register + Process Trimble MX9 Data						✓